

2. A Director's Report of Deferred De Minimis Domestic and/or Stock Water Use in subcase no. 85-15851 was filed with the SRBA District Court on June 10, 2024.

3. A Notice of Filing Director's Report of Deferred *De Minimis* Domestic and/or Stock Water Use, Claim Number, a copy of which is attached as Exhibit 1, was prepared by IDWR pursuant to Idaho Code § 42-1411(6) and orders of this Court.

4. The Notice and the Director's Report which contain the recommendation for the claimant's water right, was served on the claimants, Mark James Bowen and Rhanda Michelle Bowen, 2304 Grelle Avenue, Lewiston, ID 83501, by deposit into the U.S. Mail before 5:00 p.m. on June 7, 2024.

5. The Notice and the Director's Report were mailed to the Chief, Energy and Natural Resources Division, Office of the Attorney General, P.O. Box 83720, Boise, ID 83720-0010, by deposit into the U.S. Mail before 5:00 p.m. on June 7, 2024.

6. The Notice and the Director's Report were mailed to the U.S. Attorney's Office, 1290 West Myrtle Street, Suite 500, Boise, ID 83702, by deposit into the U.S. Mail before 5:00 p.m. on June 7, 2024.

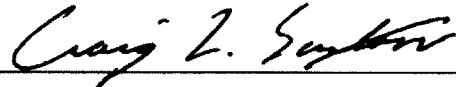
7. The Notice and the Director's Report were mailed to the U.S. Department of Justice, 950 Pennsylvania Avenue, NW, Washington, D.C. 20530-0001, by deposit into the U.S. Mail before 5:00 p.m. on June 7, 2024.

8. The Notice and the Director's Report were mailed to the U.S. Department of Justice, Environment & Natural Resources Division, 550 West Fort Street, MSC 033, Boise, ID 83724, by deposit into the U.S. Mail before 5:00 p.m. on June 7, 2024.

9. The Notice and the Director's Report mailed to the Nez Perce County Courthouse, 1230 Main Street, Lewiston, ID 83501, by deposit into the U.S. Mail before 5:00 p.m. on June 7, 2024.


10. The Notice and the Director's Report was e-mailed to IDWR's Salmon Field Office, Preston Field Office, and Eastern, Western, Northern, and Southern Regional Offices on June 7, 2024.

DATED this 25th day of June, 2024.



CRAIG L. SAXTON
Manager, Adjudication Section
Idaho Department of Water Resources

SUBSCRIBED AND SWORN before me this 25 day of JUNE, 2024.



NOTARY PUBLIC FOR IDAHO
Residing at: BOISE, ID
My commission expires: 08-08-2028

CERTIFICATE OF SERVICE

I HEREBY CERTIFY that on this 25 day of JUNE, 2024, I served a true and correct copy of this affidavit of service by the following method to:

1. Original to:

Clerk of the District Court
Snake River Basin Adjudication
253 Third Avenue North
P.O. Box 2707
Twin Falls, ID 83303-2707

Overnight Mail
 Regular Mail
 Hand-Delivered
 Facsimile

2. Copies to:

IDWR Document Depository
PO Box 83720
Boise, ID 83720-0098

Overnight Mail
 Regular Mail
 Hand-Delivered
 E-Mail

U.S. Department of Justice
Environment and Natural Resources Division
550 West Fort Street Box 033
Boise, ID 83724

Overnight Mail
 Regular Mail
 Hand-Delivered
 E-Mail

Chief, Energy & Natural Resources Division
Office of the Attorney General
State of Idaho
P.O. Box 83720
Boise, ID 83720-0010

Overnight Mail
 Regular Mail
 Hand-Delivered
 E-Mail

Mark James Bowen
Rhanda Michelle Bowen
2304 Grelle Avenue
Lewiston, ID 83501

Overnight Mail
 Regular Mail
 Hand-Delivered
 E-Mail



Signature of person or attorney mailing the form


**NOTICE OF FILING DIRECTOR'S REPORT
OF DEFERRED *DE MINIMIS* DOMESTIC
AND / OR STOCK WATER USE
CLAIM NUMBER 85-15851**

The Director of the Idaho Department of Water Resources (IDWR) has filed with the Snake River Basin Adjudication (SRBA) District Court the Director's Report of Deferred *De Minimis* Domestic and / or Stock Water Use Claim No. 85-15851 (DR). This DR contains the Director's recommendation to the SRBA Court as to how your *de minimis* domestic and/or stock water right, claimed under state law, should be decreed in the SRBA if allowed by the District Court.

Why am I getting this mailing?

You have received this mailing because you filed a Motion for Determination of Deferred *De Minimis* Domestic or Stock Water Use with an accompanying Notice of Claim to Water Right in the SRBA. The Director has completed the examination of your claim and has filed his report and recommendation of your claim with the Court. This mailing contains only the Director's recommendation to the SRBA Court of your claim. Your mailing **does not** contain the Director's recommendations of any claims other than your own. A complete copy of this DR is also available at the SRBA courthouse in Twin Falls and at the locations listed at the end of this notice. Copies of the DR can be made but you may be charged for copying and mailing. The DR can also be accessed through the SRBA Court's website at <http://www.srba.idaho.gov> or IDWR's website at <http://www.idwr.idaho.gov>. A map of reporting areas, as well as other information pertaining to the SRBA, can be accessed on IDWR's website as well.

A Final Unified Decree was issued in the SRBA on August 26, 2014. Any future reporting of water rights, which were before the SRBA Court prior to the entry of the Final Unified Decree, or deferred *de minimis* domestic or stock water claims proceeding under the SRBA Court's *Order Governing Procedures in the SRBA for Adjudication of Deferred De Minimis Domestic and Stock Water Claims* of June 28, 2012, and as amended by the *Order Amending Procedures in the SRBA for Adjudication of Deferred De Minimis Stockwater Claims*, issued October 17, 2017, will be through individual reports or reports on small groups of rights. You will not receive notice of these future reports as they are filed with the SRBA Court unless you have an ownership interest in the water right claim that is being reported. Therefore, if you are interested in the status of water rights belonging to other people that have not yet been recommended by IDWR, you should periodically review the Court's docket sheet or check the status of the water right on the Court's web page located at: <http://www.srba.idaho.gov>. Information about subscribing to the Court's docket sheet is provided on page three of this notice.



How will I know about the proceedings on my water right recommendation if objections are filed?

A notice will be mailed to you for court dates on your water right(s). Any other objectors or respondents to your water right will also receive notice of those court dates.

Additional information regarding water right claims can be found on the SRBA Court's website at: <http://www.srba.idaho.gov>.

Note: The SRBA Court publishes a monthly Docket Sheet listing all objections and responses filed, as well as when Director's Reports are filed. It does not list court dates for individual water right cases but provides general information helpful to all participants in the SRBA.

The Docket Sheet is available at your county courthouse and all IDWR offices, or you may subscribe by contacting the SRBA Court or IDWR. The annual subscription fee is \$7.50. The Docket Sheet is also available on the SRBA website at: <http://www.srba.idaho.gov>.

IMPORTANT INFORMATION REGARDING GENERAL PROVISIONS

General provisions are those parts of the SRBA Court's decree that apply to all the water rights in a basin, or to classes of similarly situated water rights within a basin. All general provisions recommended in the SRBA are now decreed. You may obtain a copy of the general provisions for your basin from the SRBA District Court in Twin Falls or at the courthouse location nearest to your basin. You may be charged for copying and mailing. You may also view the general provisions for every basin within the SRBA by going to IDWR's website at: <http://www.idwr.idaho.gov>.

CHANGES OF ADDRESS OR OWNERSHIP DURING THE SRBA COURT CASE

You must contact your regional IDWR office with your address change or if the ownership of your water right(s) changes. Failure to notify IDWR may result in the loss of your water right(s).

ADDITIONAL INFORMATION

If you have questions about the SRBA, public information brochures are available at any IDWR office. Maps and aerial photography of this reporting area, as well as assistance in using the maps and the photography, are available at the IDWR Regional office nearest to the location of your water right. You are also welcome to call IDWR at any of its offices or its adjudication hotline at 1-800-451-4129. You may contact the SRBA Court, or you may also want to consider contacting an attorney to assist you.

DEFINITIONS OF THE ELEMENTS OF YOUR WATER RIGHT

RIGHT NUMBER: Your water right is identified by a number assigned by IDWR. The first two digits identify IDWR's administrative basin number; for example, 29, 43, or 72.

NAME AND ADDRESS: Your name and address should appear here. IDWR will use the most recent name and address in its records for the water right.

SOURCE: The name and/or type of the source where you divert your water. For example: "groundwater," "unnamed spring," or "Common Creek."

QUANTITY: The amount of water recommended in either cubic feet per second (cfs) and/or the volume of water in acre feet per year (AFY).

PRIORITY DATE: The date used to determine the priority of your right in relation to other rights using water from the same source.

POINT OF DIVERSION: The legal location where you divert water from its source; generally described as 1/4 1/4 sections down to a 40-acre tract, or smaller. Other legal descriptions that might be used are government lots, block, subdivision, parcel numbers, townsite names, mining claim information, homestead entry surveys, or other survey information.

PURPOSE OF USE: The general category of the type of use you can make of your water. Typical purposes of use include irrigation, domestic, or stock watering.

PERIOD OF USE: The period of time during the year when you can use the water for your right.

PLACE OF USE: The legal location where you use your water right; generally described as 1/4 1/4 sections down to a 40-acre tract. Other legal descriptions that might be used are government lots, block, subdivision, parcel numbers, townsite names, mining claim information, homestead entry surveys, or other survey information.

PLACE OF USE FOR IRRIGATION PROJECTS: Pursuant to Idaho Code Sections 42-219(2) and 42-1411(2)(h), IDWR has included GIS mapping for describing the place of use (digital boundary) for water rights meeting certain criteria (i.e., irrigation projects). The **PLACE OF USE** for irrigation projects is reported in digital format and uses GIS technology to particularly identify and display a geographic area encompassing the place of use with the aid of a computer. The GIS data is stored in digital format and contained on a CD-ROM and is properly marked for identification with the water right number. The CD-ROM will be retained by the SRBA Court. IDWR also retains a duplicate of the original CD-ROM. The electronic data contained on the CD-ROM is available for public use and is also accessible through the IDWR website (<http://www.idwr.idaho.gov>). *Upon request, IDWR will provide a copy of the CD-ROM with the electronic data to claimants.*

BASIS OF CLAIM: The method that was used to establish your claim. Examples include prior decree, posted notice, beneficial use (historical) method, license, or permit.

IDWR does not investigate or make recommendations regarding federal law based claims.